

AUSTRALIAN ANTARCTIC TERRITORY

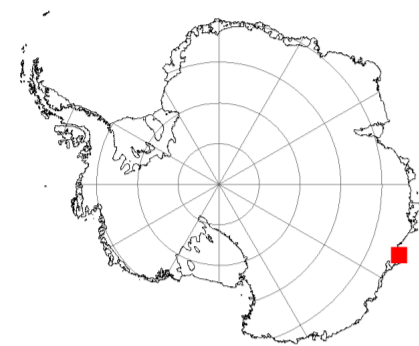


CASEY TO WILKINS AERODROME  
SKIWAY LANDING AREAS

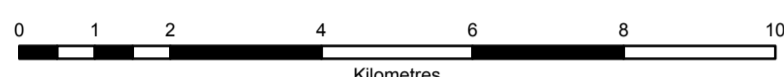
ANTARCTICA

SATELLITE IMAGE MAP

EDITION 1



SCALE 1:100000

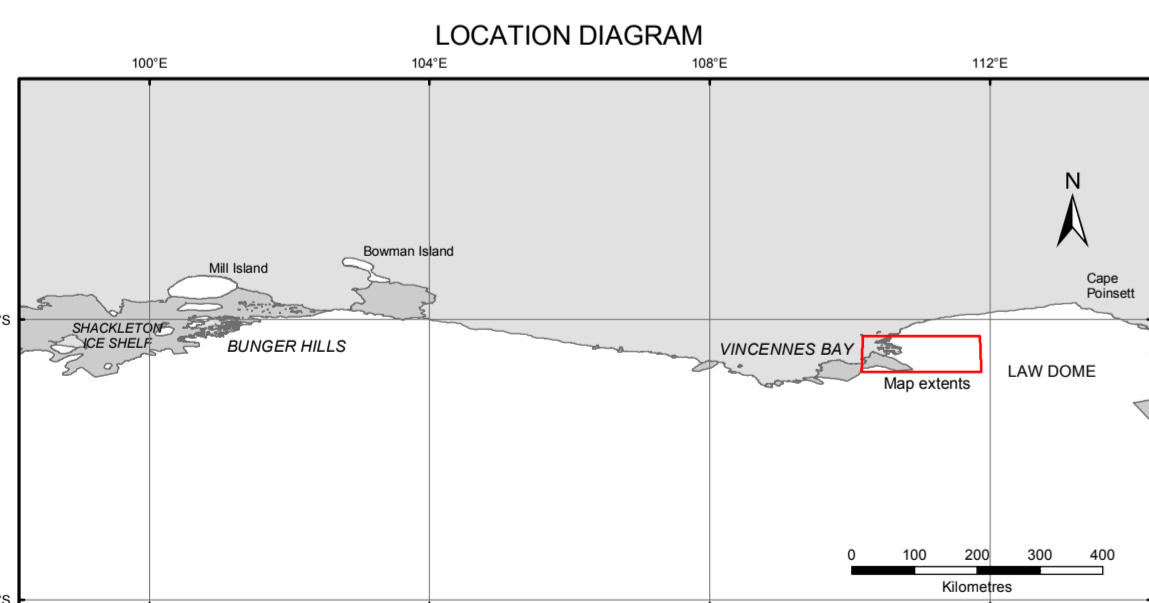
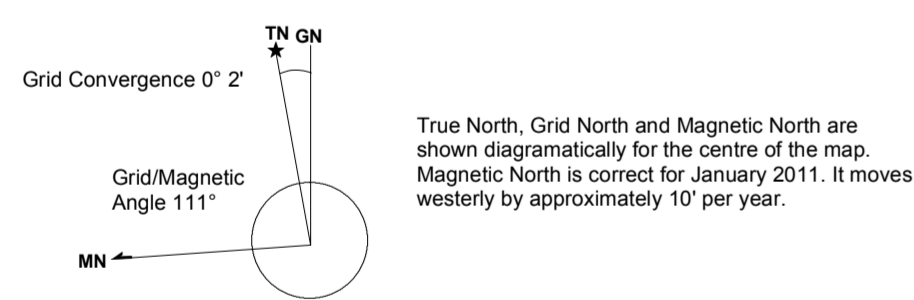


PROJECTION: Universal Transverse Mercator  
Zone 49  
HORIZONTAL DATUM: WGS84  
VERTICAL DATUM: Mean Sea Level  
CONTOUR INTERVAL: Variable  
Landsat 7 Satellite Image  
February 5, 2000  
NOMENCLATURE: Names from the Australian Antarctic Gazetteer

LEGEND

- Refuge
- Waypoint
- Drum beacon
- Automatic Weather Station
- Spot elevation
- Aircraft approach waypoint and elevation (feet above Mean Sea Level)  
Note: Waypoint WH is at 66°48'32.38"S 111°18'45.83"E elevation 5700'
- Over ice route
- Traverse to runway
- Wilkins Aerodrome Restricted Area
- Antarctic Specially Protected Area (ASPA)
- Contour definite
- Contour approximate
- Contour index definite
- Contour index approximate
- Crevasse field
- Blue ice runway
- Skiway landing area

Contour and spot elevations are in metres above Mean Sea Level. Contours in the Wilkins Aerodrome area and spot elevations were sourced from a survey described by the metadata record "Survey Report for the Casey-Antarctica Air Transport Project 2003-2004". The Source Diagram shows the sources of other contour data.



- REFUGES
- Wilkes Hillon
  - Robinson Ridge
  - Browning Peninsula
  - Peterson Island

CAUTION: ABSENCE OF THE DEPICTION OF CREVASSES DOES NOT NECESSARILY INDICATE A CREVASSE FREE AREA.

Published in October 2010  
Map Catalogue No. 13875  
© Commonwealth of Australia

Please email comments to: gis@aad.gov.au

