



AUSTRALIAN ANTARCTIC TERRITORY

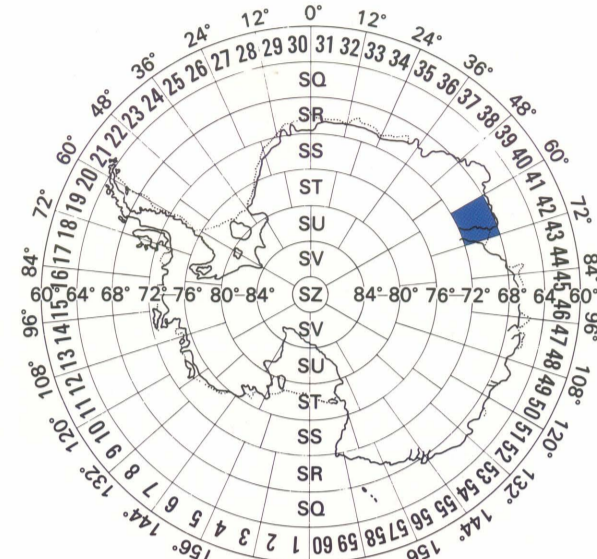
Lars Christensen Coast

MAC ROBERTSON LAND

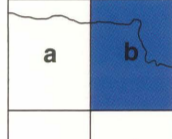
SHEET SR 41-42b (Extended)

SATELLITE IMAGE MAP

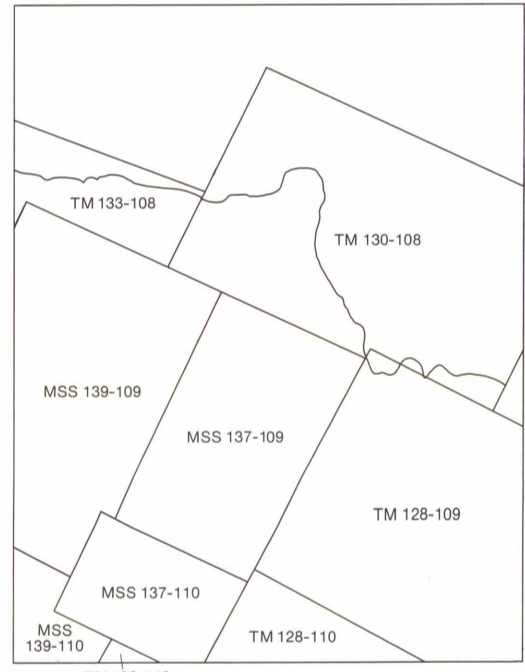
SCALE 1:500 000




MAP INDEX



SR 41-42



SATELLITE COVERAGE DIAGRAM



A registered trademark.
Direct printing from digital image data.

NOMENCLATURE: Names have been approved by the Antarctic Names Committee of Australia


© CNES - 1988 SPOT R
Processed by Australian Centre for Remote Sensing (ACRES)

Produced in September 1991 by the Australian Surveying and Land Information Group for AUSTRALIAN ANTARCTIC DIVISION
Department of the Arts, Sport, the Environment, Tourism and Territories

© Commonwealth of Australia
GIU 91/038.b

For further information write to AUSLIG, PO Box 2, Belconnen ACT 2616 or Telephone: (06)201 4201 Fax: (06)201 4366

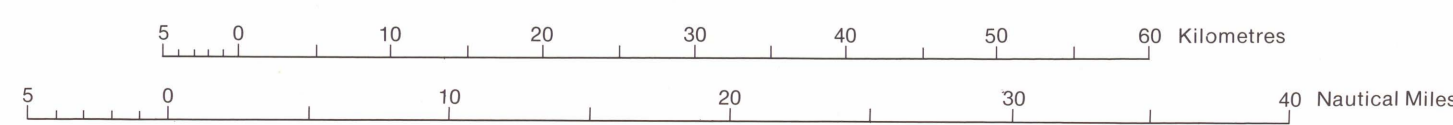
PROVISIONAL EDITION



LEGEND

- Marked route, current only
 - Adelie, Emperor penguin rookery
 - Permanent scientific station, summer only
 - Refuge
 - Heights in metres
- Elevations on ice are approximate

SCALE 1:500 000



LAMBERT CONFORMAL CONIC PROJECTION
STANDARD PARALLELS 68° 40' AND 71° 20'

MAGNETIC DECLINATION

True north and magnetic north are shown diagrammatically for a position at the centre of the map.
Magnetic north is correct for January 1992 and moves westerly by about 0.10" each year.